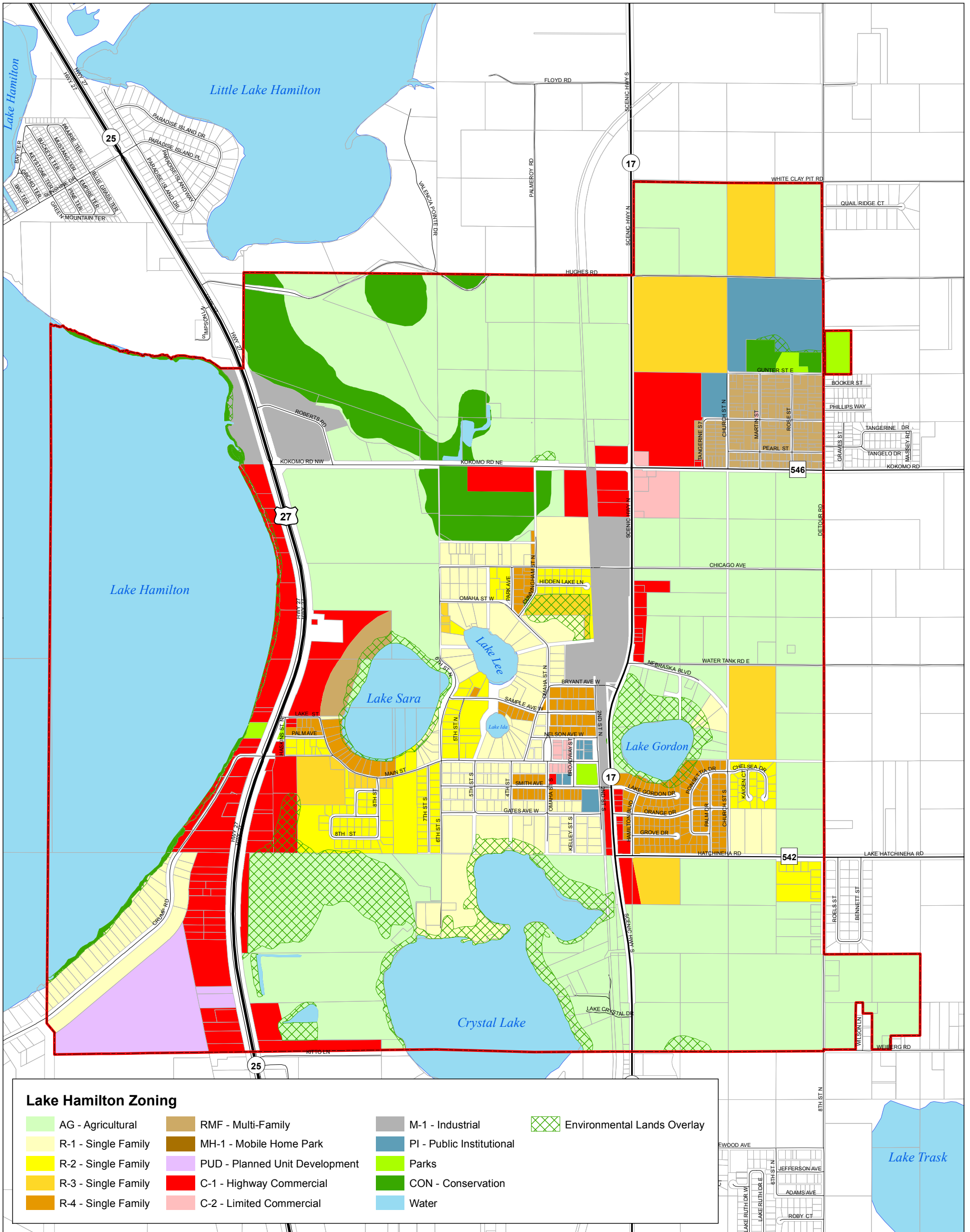


# TOWN OF LAKE HAMILTON - ZONING MAP



## Lake Hamilton Zoning

AG - Agricultural	RMF - Multi-Family	M-1 - Industrial	Environmental Lands Overlay
R-1 - Single Family	MH-1 - Mobile Home Park	PI - Public Institutional	
R-2 - Single Family	PUD - Planned Unit Development	Parks	
R-3 - Single Family	C-1 - Highway Commercial	CON - Conservation	
R-4 - Single Family	C-2 - Limited Commercial	Water	

I hereby certify that this is the Official Zoning Map of the Town of Lake Hamilton, Florida.

*Marlene M. Wagner*  
Marlene M. Wagner, Mayor

**DISCLAIMER:**  
The information on this map should be considered conceptual and subject to change. This map is not a survey.

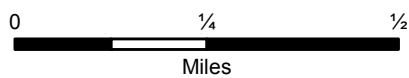

**Data Sources:**  
Central Florida Regional Planning Council  
Florida Department of Transportation  
Polk County Property Appraiser  
Town of Lake Hamilton

Date: 6/21/2013  
Document Path: D:\Projects\Current\_Jurisdiction\_maps\Lake Hamilton\LakeHamilton\_ZON\_portrait\_040213.mxd

## General Legend

- Lake Hamilton Town Boundary
- Parcels
- US Highways
- State Roads
- County Roads
- Local Roads
- Railroads
- Water Bodies

Updated per  
Ordinance no. 2013-03  
April 2, 2013



Town of Lake Hamilton  
100 Smith Avenue, P.O. Box 126  
Lake Hamilton, FL 33851  
Phone: (863) 439-1910  
www.townoflakehamilton.com



CENTRAL FLORIDA REGIONAL PLANNING COUNCIL  
555 East Church Street, Bartow, FL 33830-3931  
P.O. Box 2089, Bartow, FL 33831-2089  
(863) 534-7130 - SUNCOM 515-2025  
Fax (863) 534-7138 - Toll Free (800) 297-8041  
www.cfrpc.org